

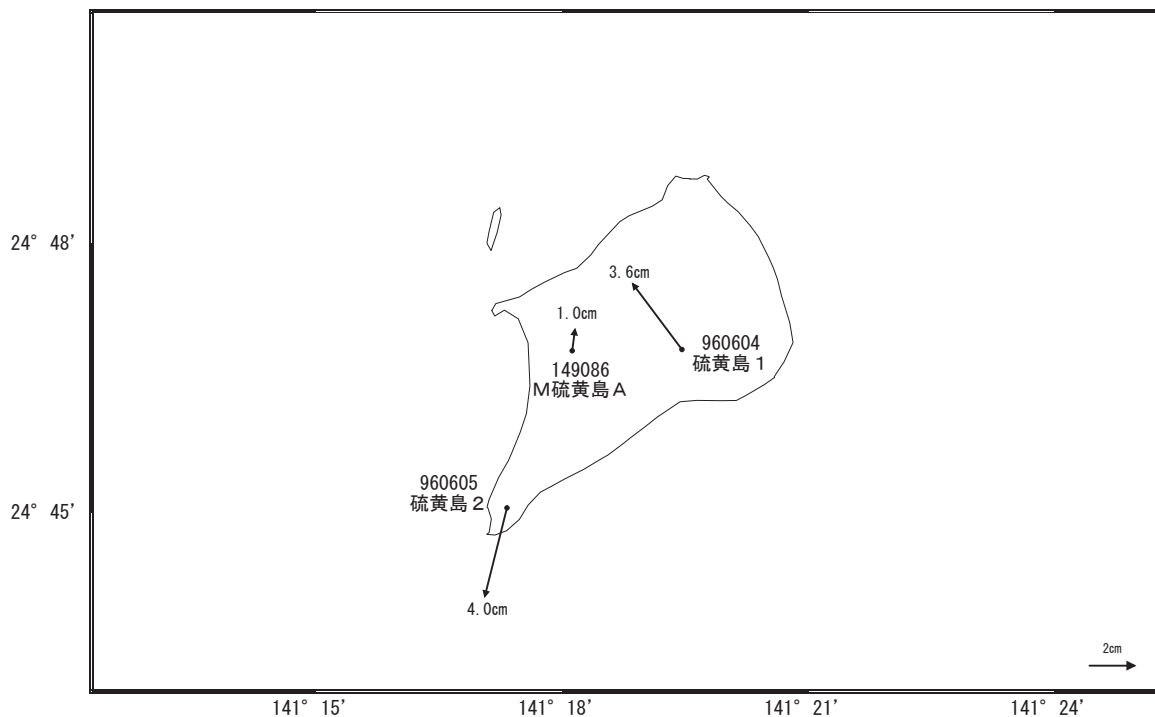
いおう とう  
**硫黄島周辺の地殻変動**

—GEONET(電子基準点等)による連続観測結果—

「硫黄島1」及び「M硫黄島A」で隆起が、「硫黄島2」で南向きの変動が継続しています。

**地殻変動(水平)**

基準期間:2022/09/13~2022/09/22[F5:最終解]  
 比較期間:2022/10/13~2022/10/22[R5:速報解]

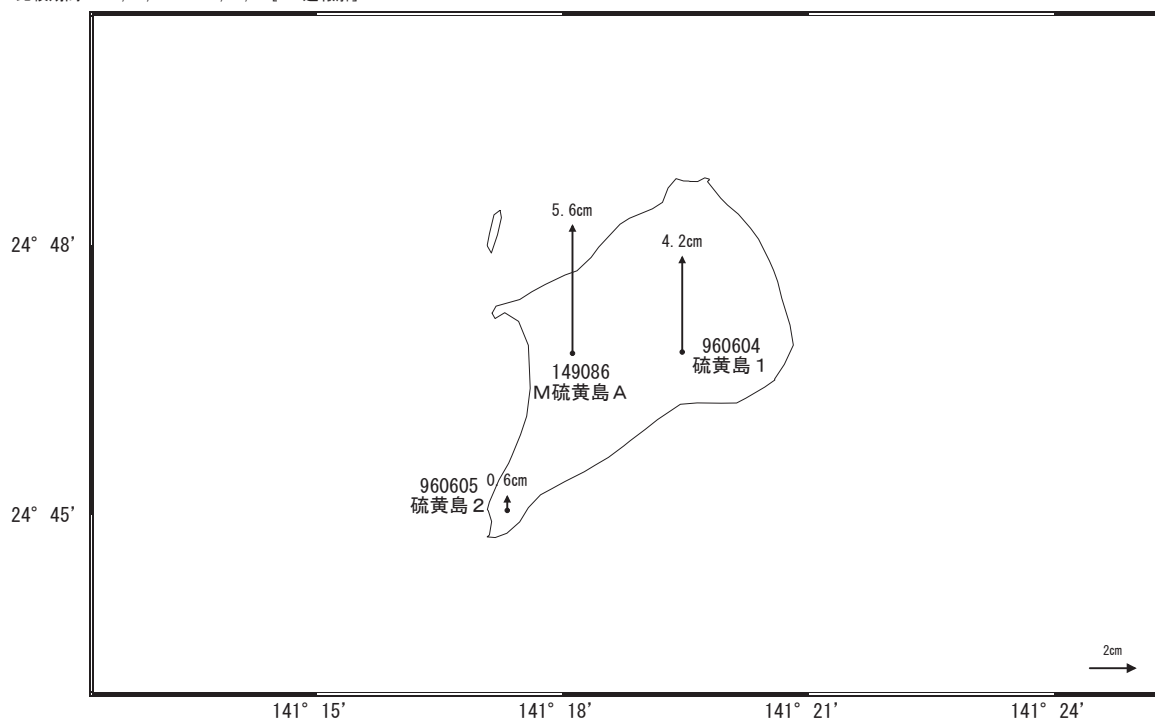


☆ 固定局:父島A (052007)

国土地理院

**地殻変動(上下)**

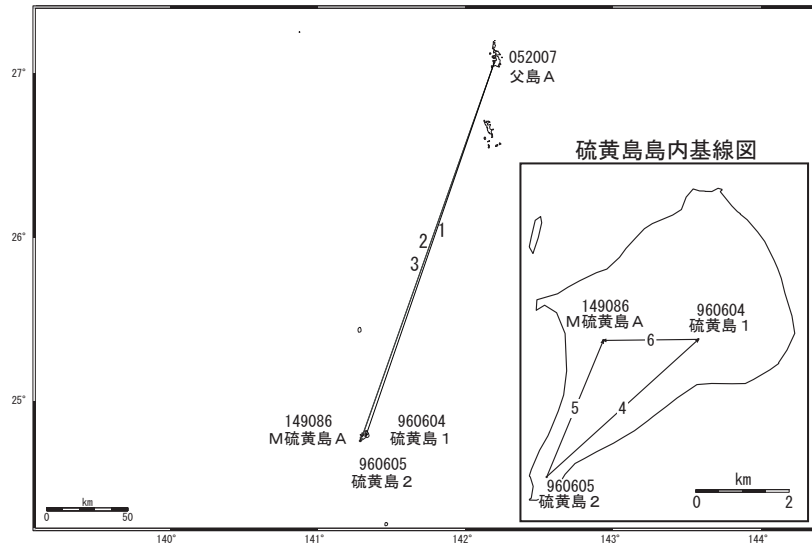
基準期間:2022/09/13~2022/09/22[F5:最終解]  
 比較期間:2022/10/13~2022/10/22[R5:速報解]



☆ 固定局:父島A (052007)

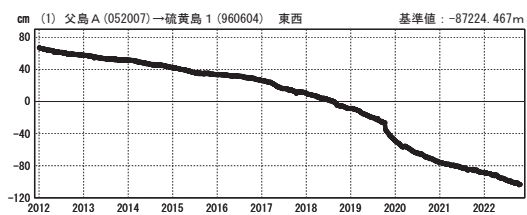
国土地理院

# 硫黄島周辺 GNSS連続観測基線図



成分変化グラフ

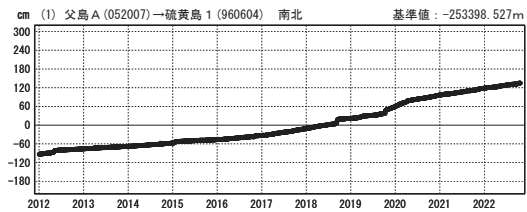
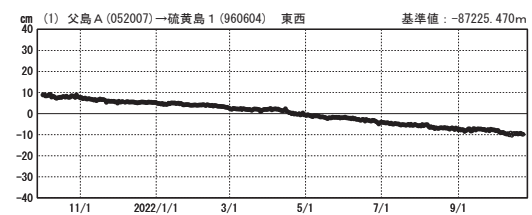
期間：2012/01/01～2022/10/22 JST



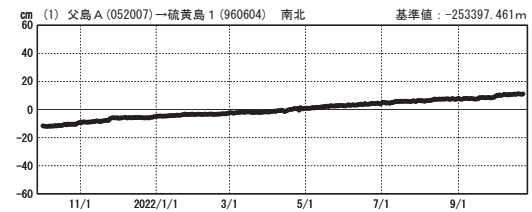
東  
↑  
↓  
西

成分変化グラフ

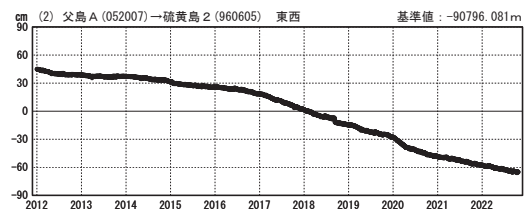
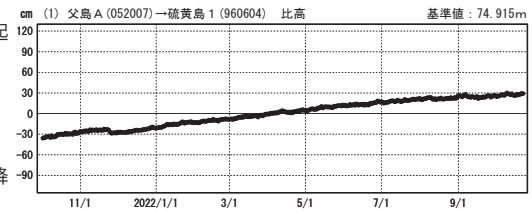
期間：2021/10/01～2022/10/22 JST



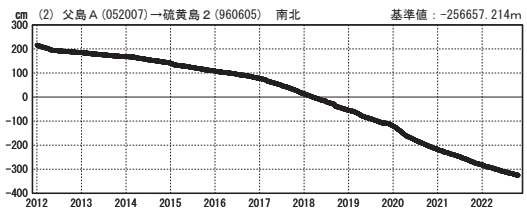
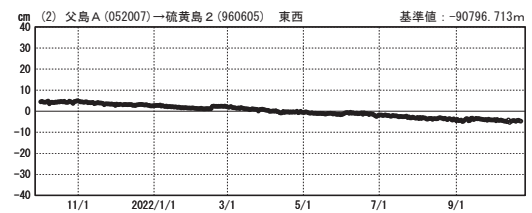
北  
↑  
↓  
南



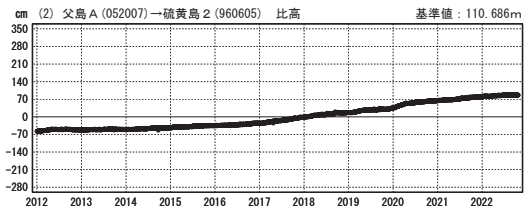
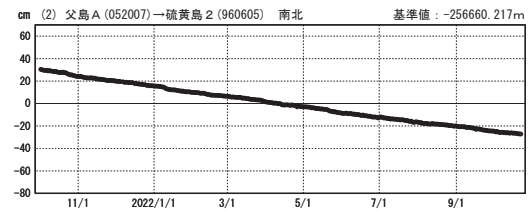
隆起  
↑  
↓  
沈降



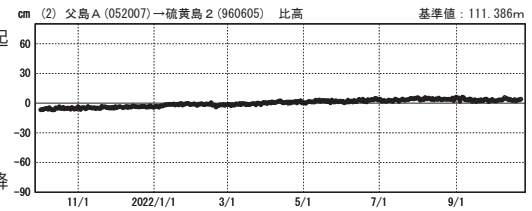
東  
↑  
↓  
西



北  
↑  
↓  
南

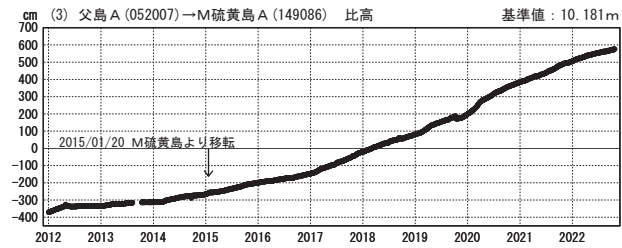
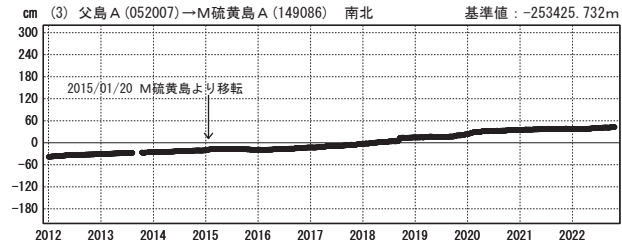
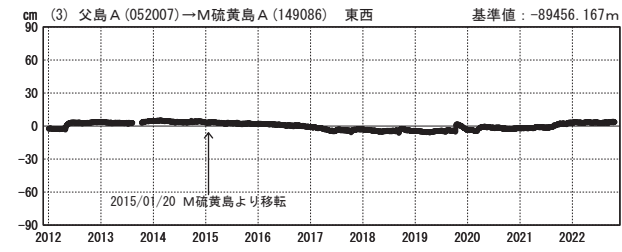


隆起  
↑  
↓  
沈降



### 成分変化グラフ

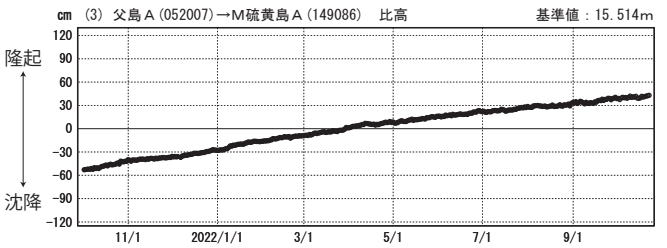
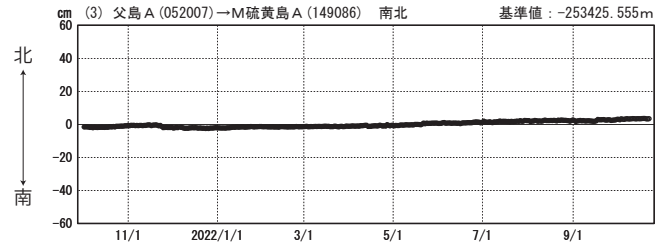
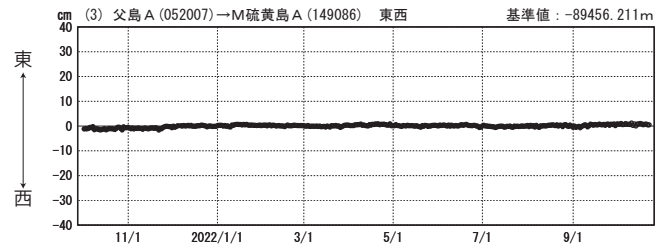
期間：2012/01/01～2022/10/22 JST



●---[F5:最終解] ○---[R5:速報解]

### 成分変化グラフ

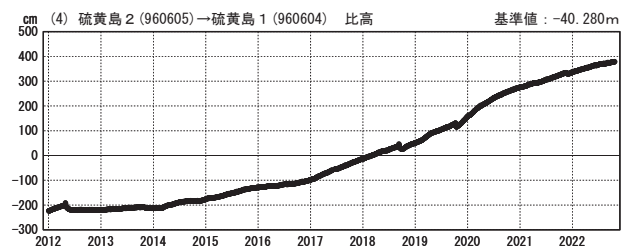
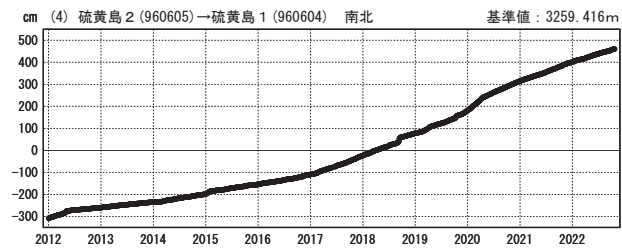
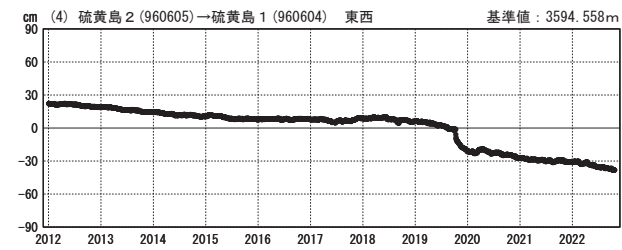
期間：2021/10/01～2022/10/22 JST



国土地理院

### 成分変化グラフ

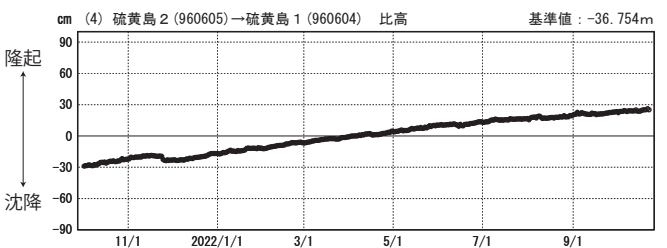
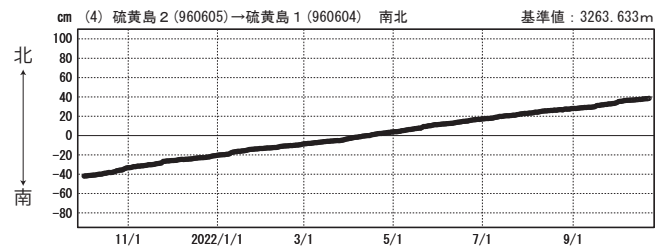
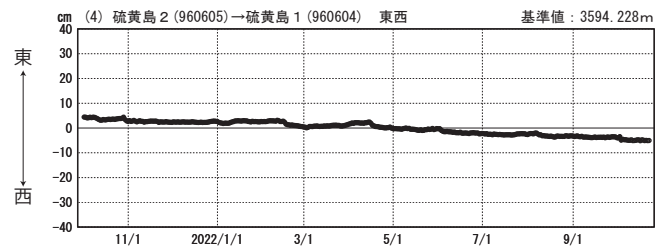
期間：2012/01/01～2022/10/22 JST



●---[F5:最終解] ○---[R5:速報解]

### 成分変化グラフ

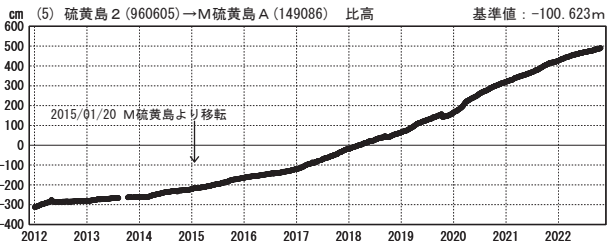
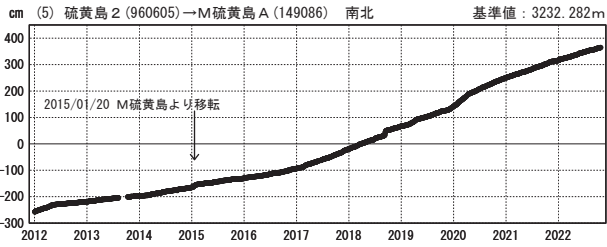
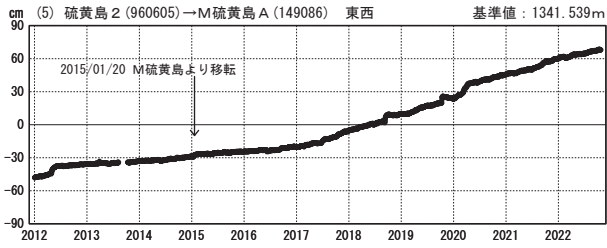
期間：2021/10/01～2022/10/22 JST



国土地理院

### 成分変化グラフ

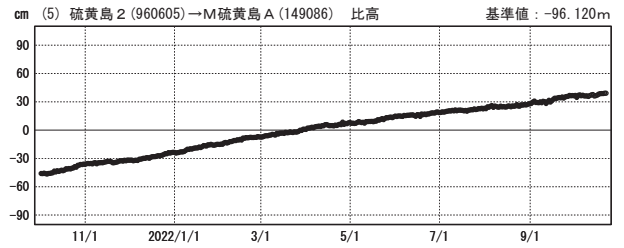
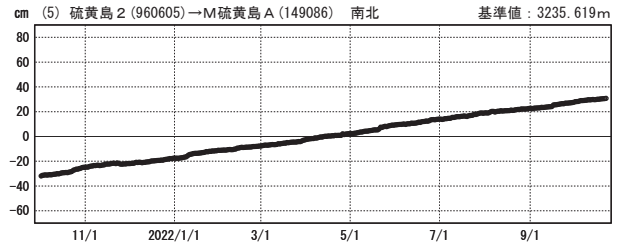
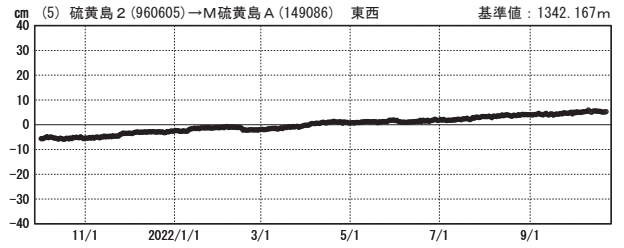
期間：2012/01/01～2022/10/22 JST



●---[F5:最終解] ○---[R5:速報解]

### 成分変化グラフ

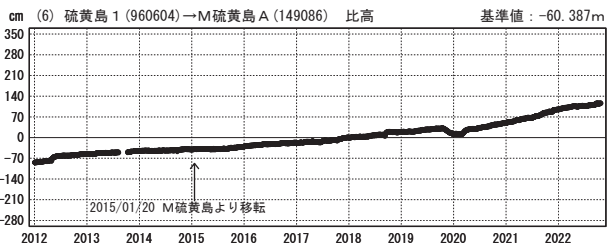
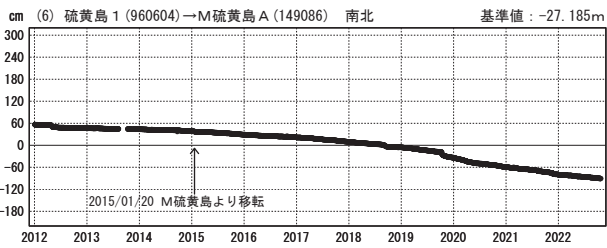
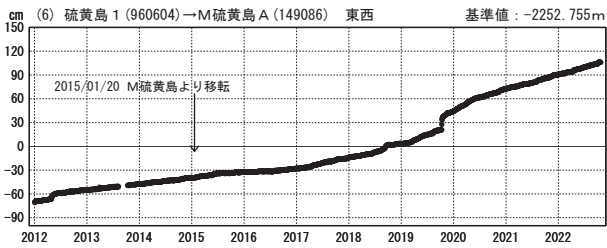
期間：2021/10/01～2022/10/22 JST



国土地理院

### 成分変化グラフ

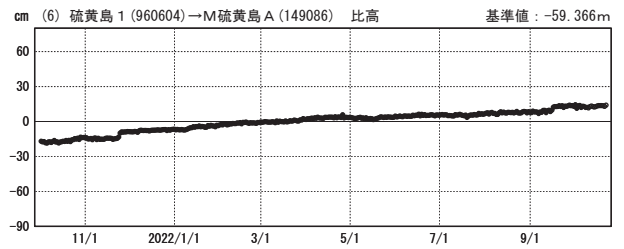
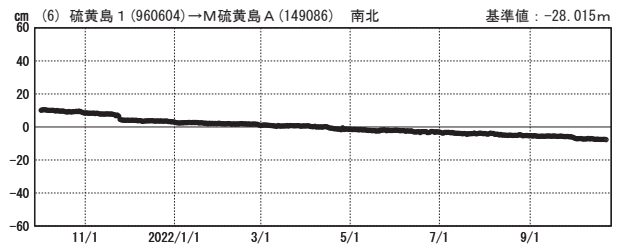
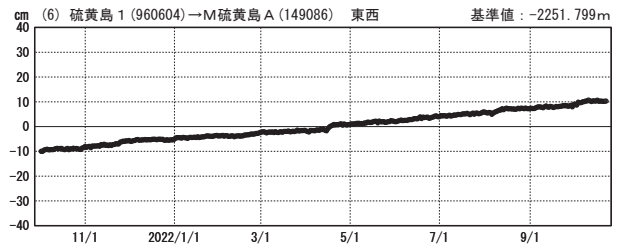
期間：2012/01/01～2022/10/22 JST



●---[F5:最終解] ○---[R5:速報解]

### 成分変化グラフ

期間：2021/10/01～2022/10/22 JST



国土地理院